

ADDITIONAL OPPORTUNITIES



POSSIBLE LOCAL CONNECTIONS

THESE IDEAS WILL REQUIRE ADDITIONAL COORDINATION BETWEEN INDOT, THE CITY OF INDIANAPOLIS AND ADDITIONAL PARTNERS.

Design Summary:

The following Potential Opportunities could create local connections by linking communities that encircle the interchange - celebrating the connection between the Monon and Cultural Trails - and improves on quality of life for the central Indianapolis residents and visitors.

Monon Loop

- Expand the trail network with the “Monon Loop”, creating increased pedestrian connections around the interchange.

Monon Landing

- Widen the Monon Trail and develop the “Monon Landing”, providing local recreational and social public spaces.

Old Northside Trail

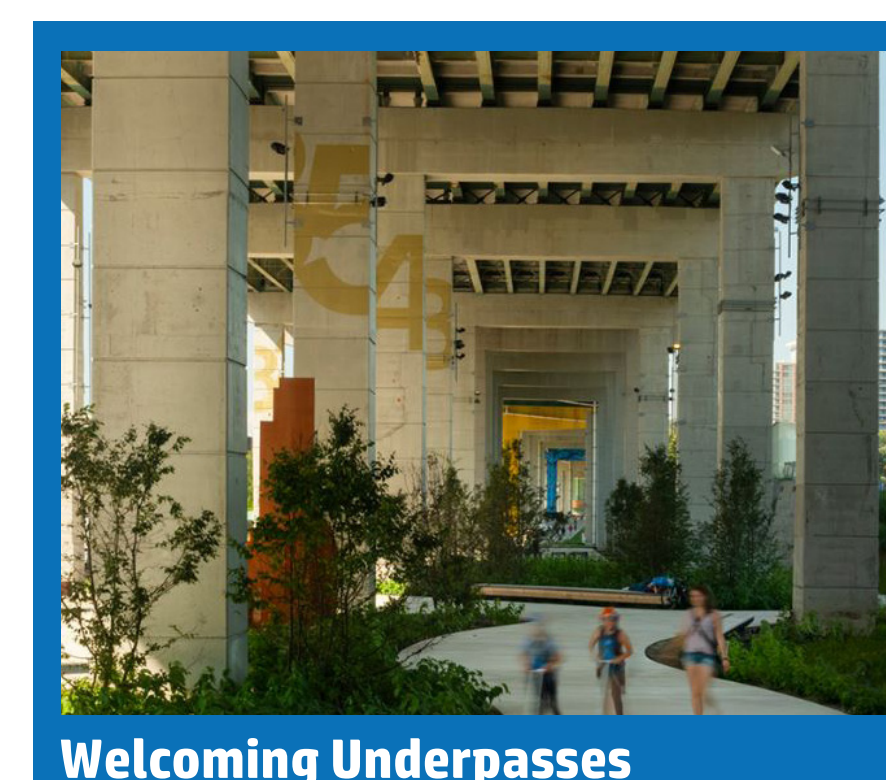
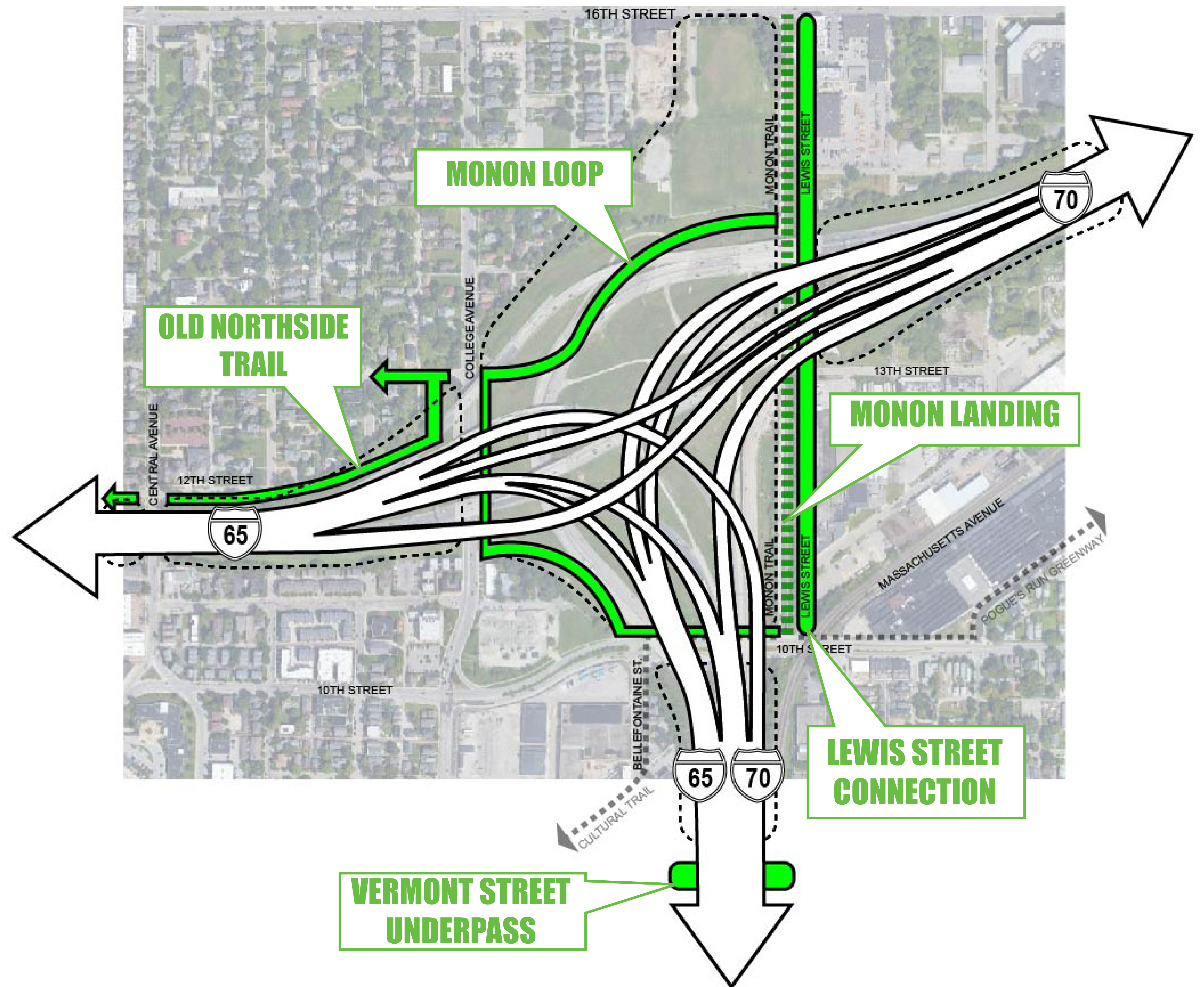
- Expand the trail network with the “Old Northside Trail” connecting culturally and historically significant sites to the Monon Loop.

Lewis Street Connection

- Re-establish Lewis Street for vehicular travel, creating a multi-modal corridor when paired with the Monon Trail.

Vermont Street Underpass


- Convert Vermont Street into a pedestrian only connection under the interstate.



Welcoming Underpasses




Culturally Significant Locales



Activation of Underused Space



Multi-Use Paths



Form & Function of Bridge Work

MONON LANDING



MONON LANDING VIEW NORTH



MONON LANDING VIEW SOUTH

VERMONT STREET UNDERPASS



VERMONT STREET UNDERPASS VIEW



VERMONT STREET VIEW EAST

OPEN SPACE ENHANCEMENTS

THESE IDEAS WILL REQUIRE ADDITIONAL COORDINATION BETWEEN INDOT, THE CITY OF INDIANAPOLIS AND ADDITIONAL PARTNERS.

Design Summary:

The following Potential Opportunities are identified by the shrinking footprint of the I-65/I-70 North Split Project and could reflect both local and regional characteristics of what makes our capitol city a shining Midwestern destination.

Interchange Interior Enhancements

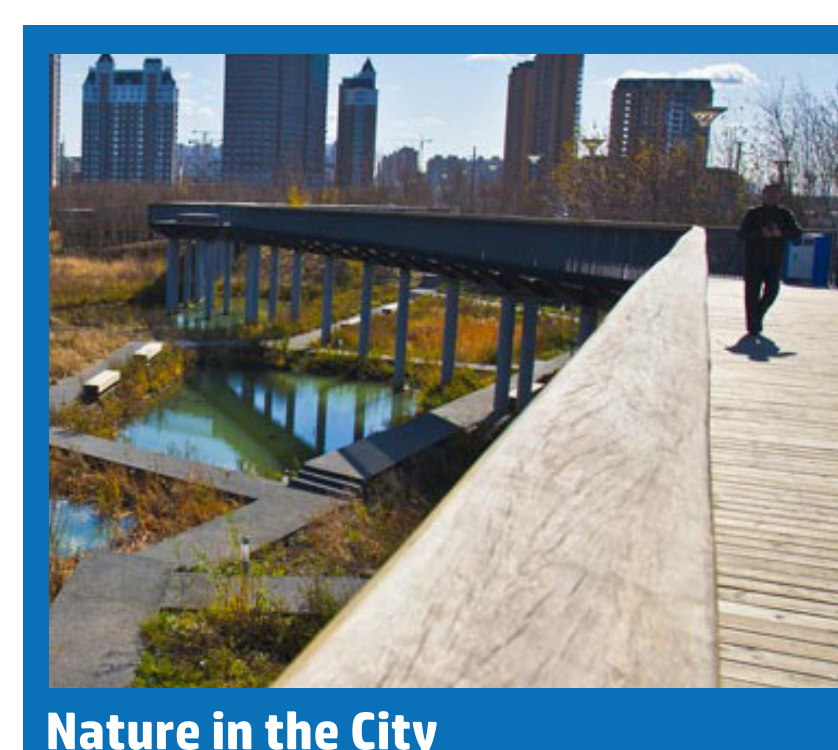
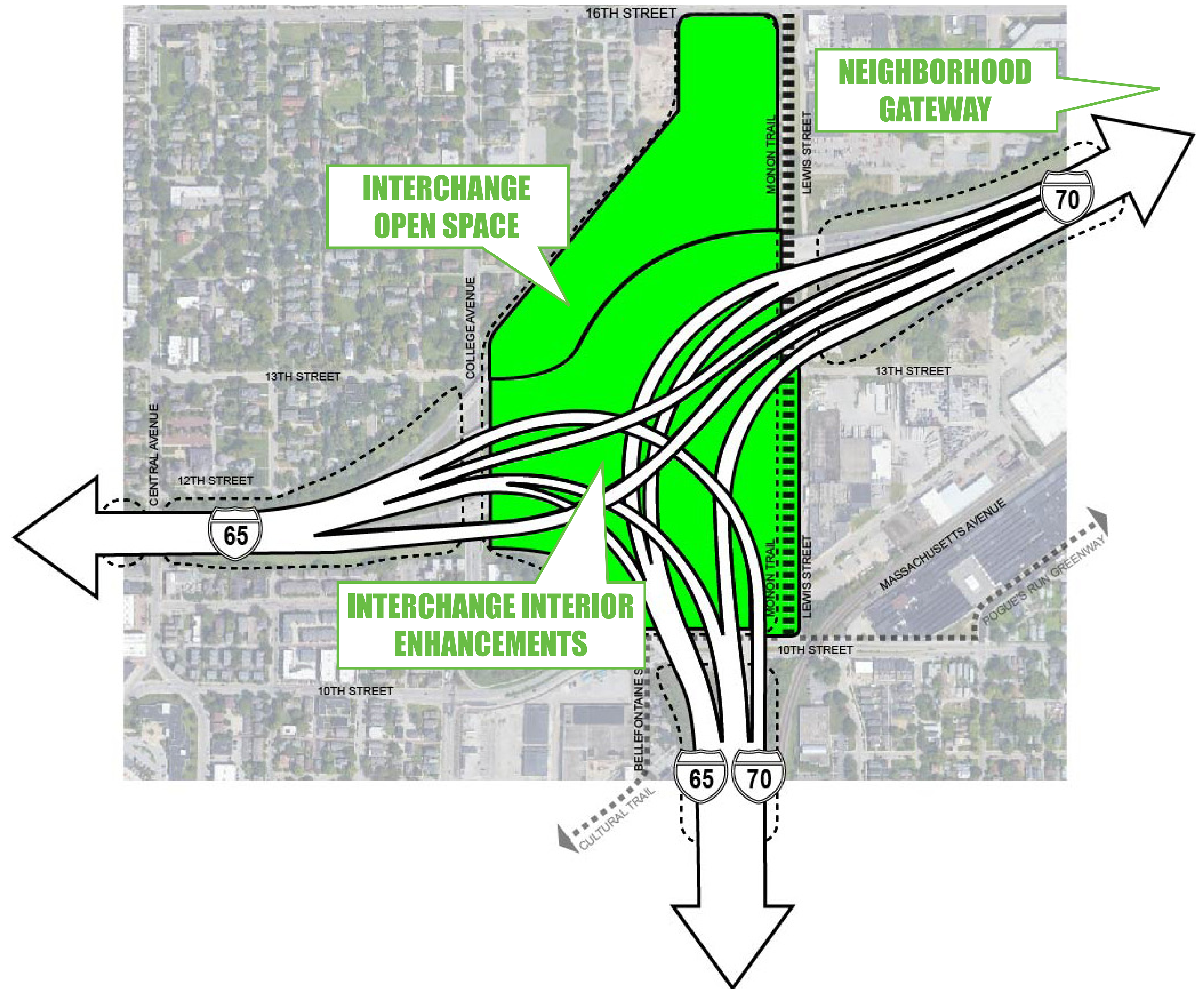
- Include unique stormwater management, gateways, landscaping, and space for possible public art features.

Interchange Open Space


- Creatively partner with the City of Indianapolis and other agencies to develop a destination facility, acting as a regional hub of culture, recreation and activity.

Neighborhood Gateway

- Enhance the Martindale-Brightwood Neighborhood with the addition of a gateway feature at the corner of 16th Street & Roosevelt Avenue.




Nature in the City




Welcome Center/Museum



Opportunity for Programming



Cultural Center



Venue Space

INTERCHANGE OPEN SPACE



VIEW DOWNTOWN FROM O'BANNON PARK